




Public Information

BLUE 2
NM-LNF-000227
05/31/2024 DAY

7,457 acres
as of 05/31/2024 0122

-  Evac Shelter
-  Contained
-  Wildfire Daily Fire Perimeter
-  US Forest Service (USFS)
-  Forest Service Roads Closed



NORTH



Miles

1:100,000 | Southwest CIMT 3

Produced 5/31/2024 0741 | Acres from IR Image Interpretation

